

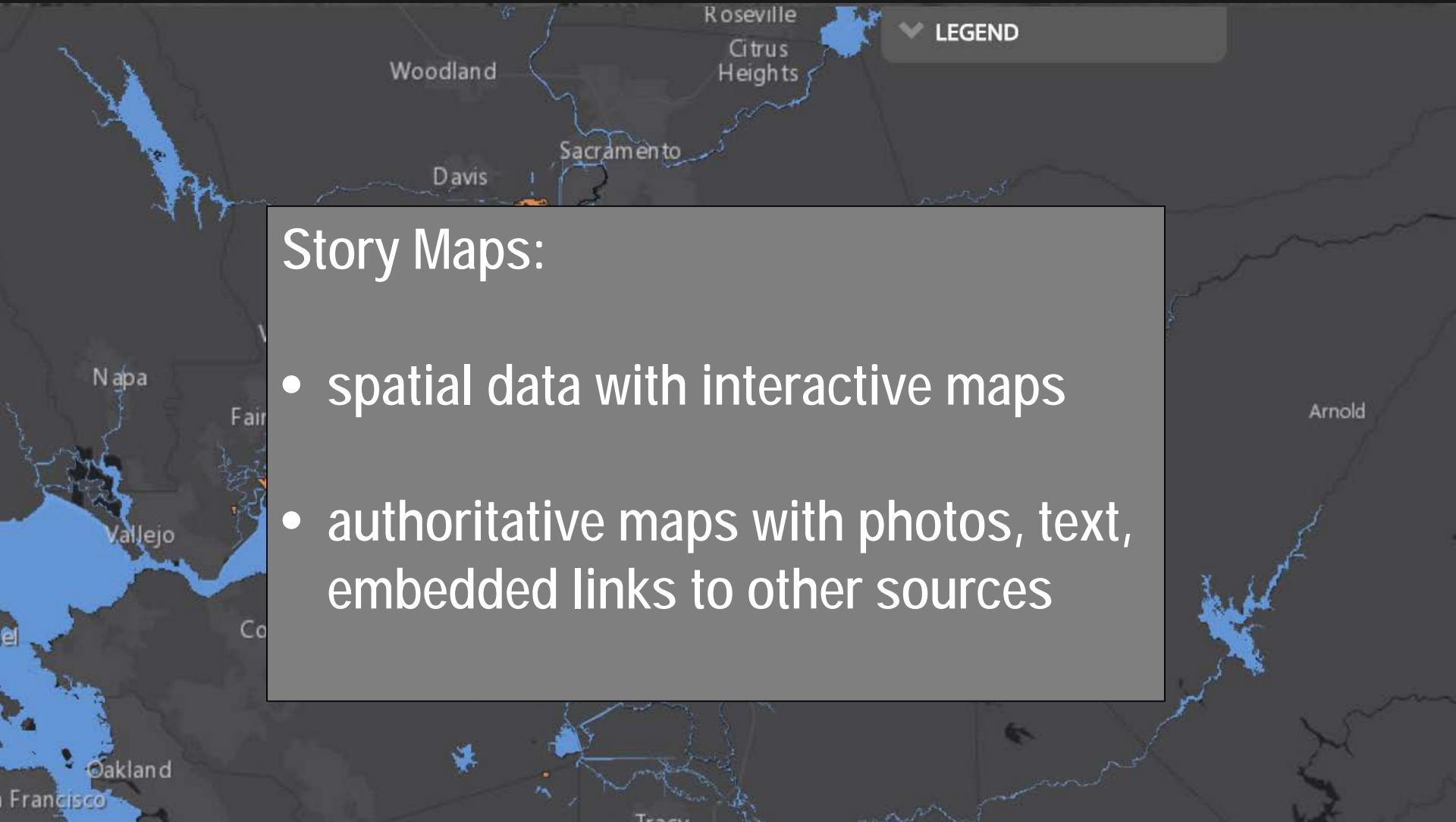
Restoration Tells a Story:

Mapping of Delta Habitat Projects,
Data and Science

Bay-Delta Science Conference
November 15-17, 2016

Martina Koller,
Delta Science Program, Delta Stewardship Council

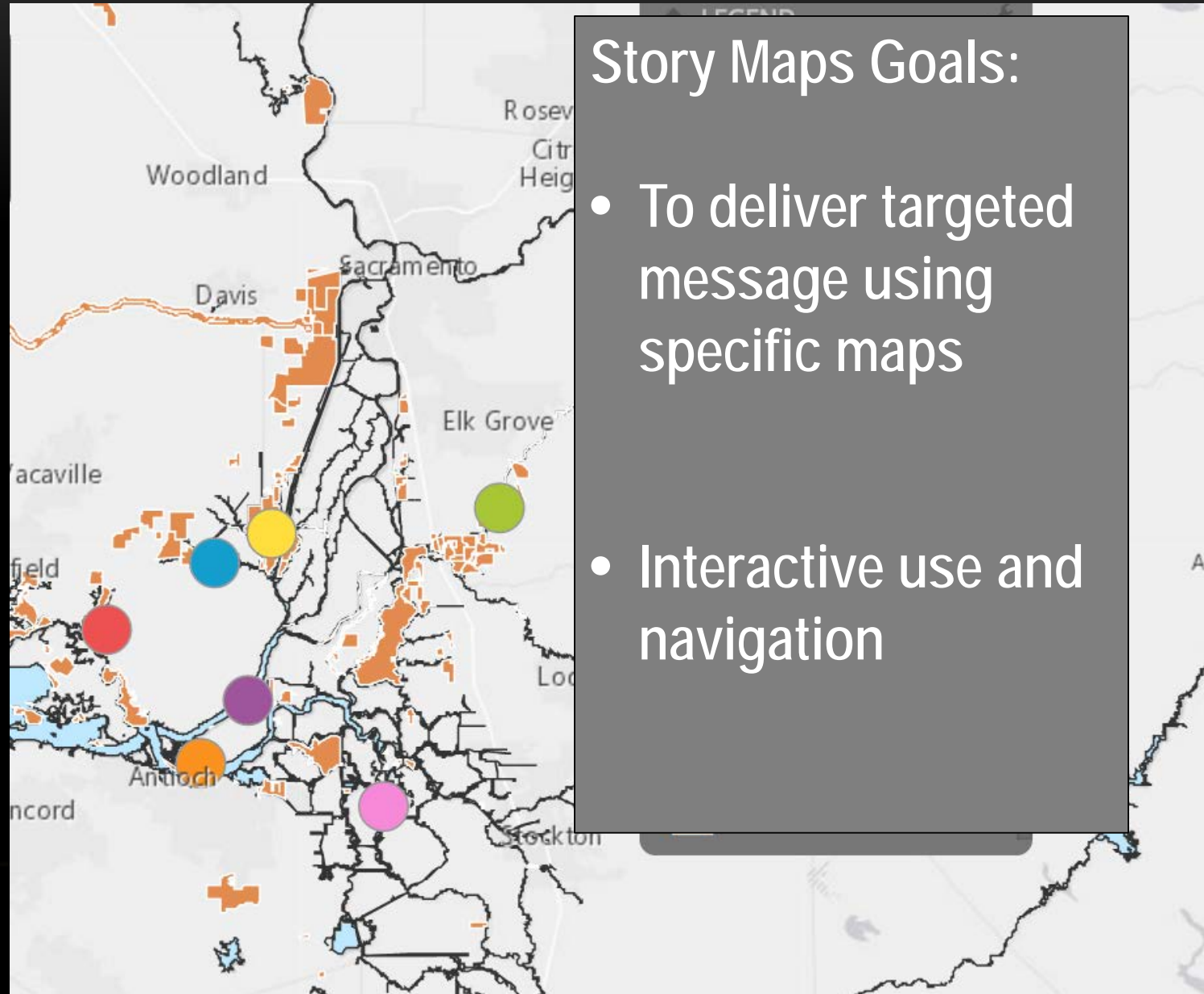
Delta Habitat Restoration Story Map



Story Maps:

- spatial data with interactive maps
- authoritative maps with photos, text, embedded links to other sources

Delta Habitat Restoration Story Map



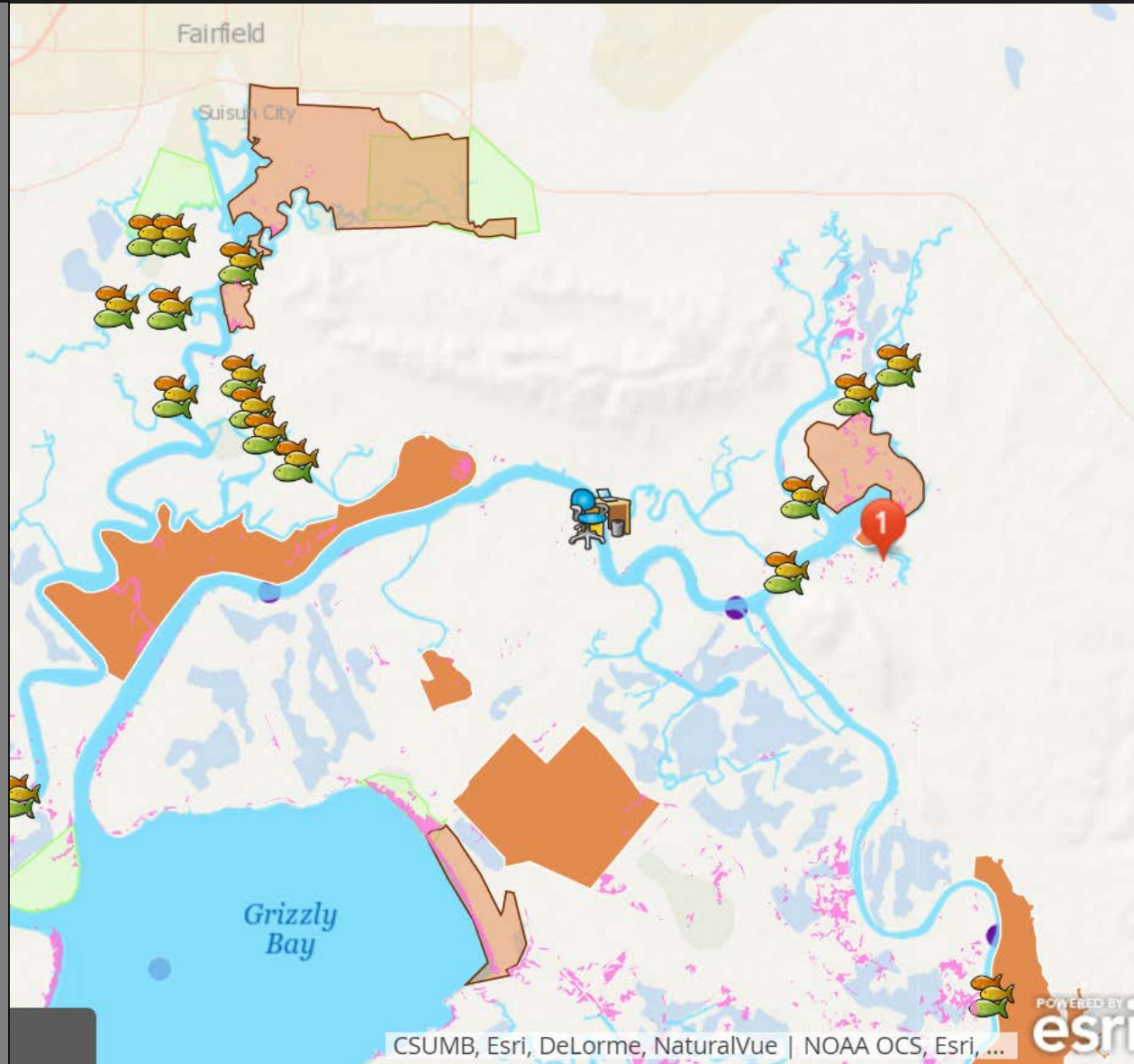
Story Maps Goals:

- To deliver targeted message using specific maps
- Interactive use and navigation

Delta Habitat Restoration Story Map

Delta Habitat Restoration Story Map

- Restoring Habitats
- Reference Sites
- Sampling Locations
- Monitoring Stations
- Planned Projects
- Special Studies



Restoration Tells a Story: Examples from Elsewhere

The Elwha: A River Reborn

Restoration Tells a Story: Examples from Elsewhere

The Elwha: A River Reborn

Restoration Tells a Story: Examples from Elsewhere

Santa Rosa Plains: Then and Now

Restoration Tells a Story: Examples from Elsewhere

Santa Rosa Plan: Then and Now

Restoration Tells a Story: Examples from Elsewhere

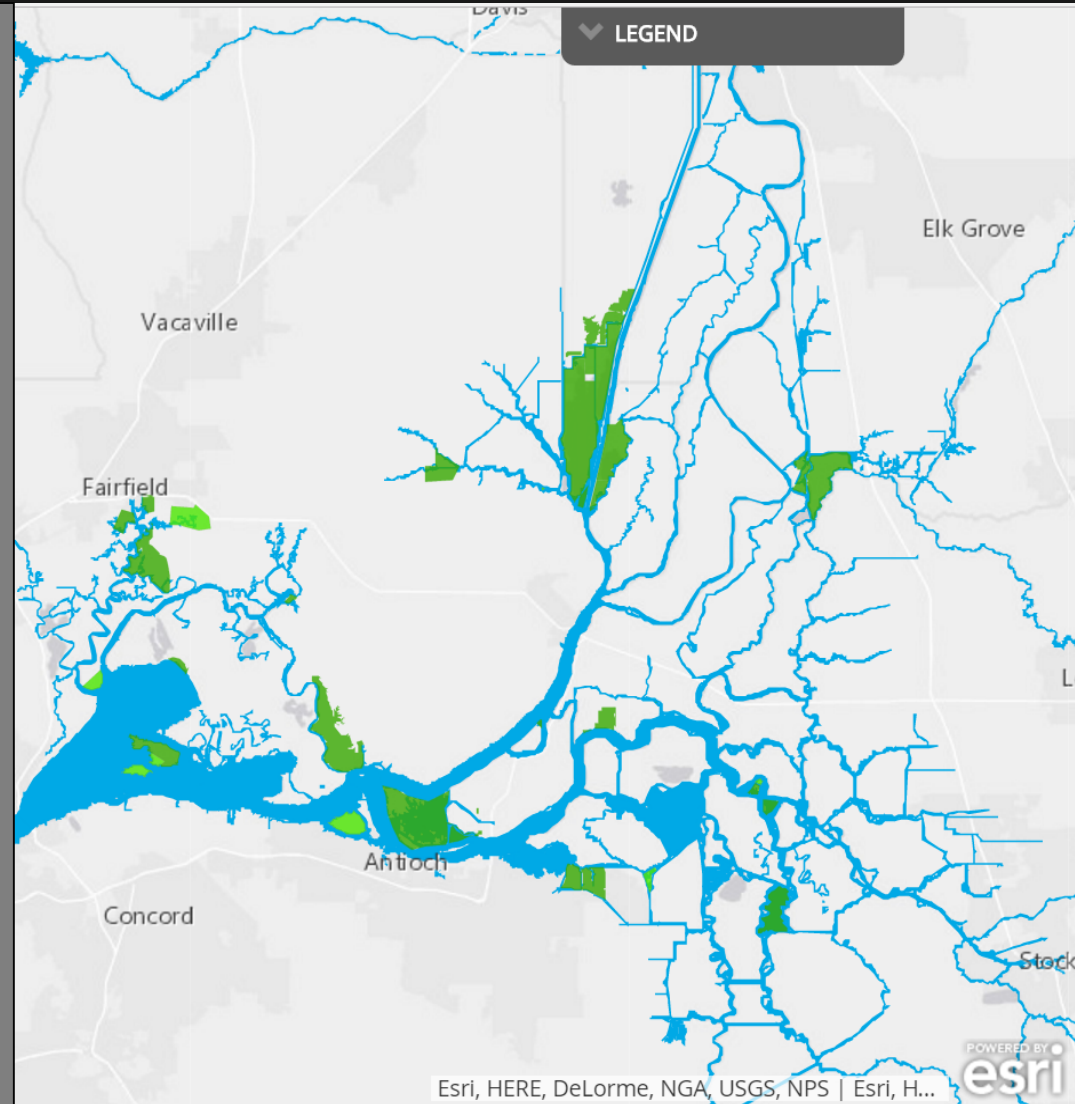
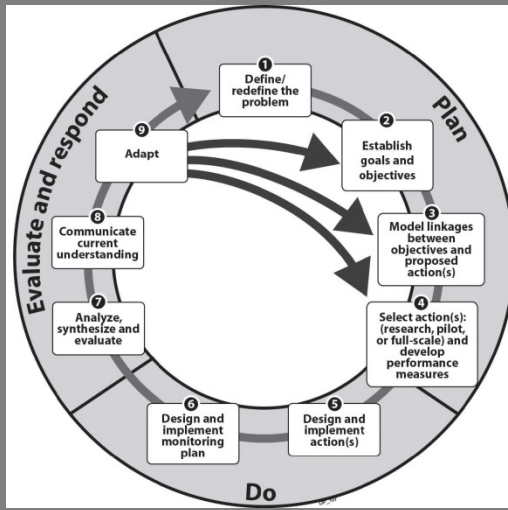
Santa Rosa Plan: Then and Now

Restoration Tells a Story: Examples from Elsewhere

Delta Habitat Restoration Story Map

Communicate information and knowledge.

Integration of multiple maps, data sources, pictures, text and reports.



Thank you to everyone who provided data
and access to web and map services

Delta Restoration Story Maps is now public at

<https://www.arcgis.com/apps/MapJournal/index.html?appid=83617fa1873a4cd781a15b54e14312c7>

CO-PRODUCER: LITA BRYDIE

Contact: Martina Koller
Delta Science Program, Delta Stewardship Council
Martina.koller@deltacouncil.ca.gov